



Loetscher Place  
Meadow Road



Canal Pointe Boulevard

Route 1 SB

Emmons Drive

← 0 (-1) [0]

↪ 0 (1) [0]

Emmons Drive

[0] (-1) 0 ←  
[0] (1) 0 ↪

[0] (-1) 0 ↪

Site Driveway  
[0] (1) 0 ↪



Site Driveway

↪ 0 (10) [0]

← 0 (-11) [0]

[0] (9) 0 ↪

Wheeler Way

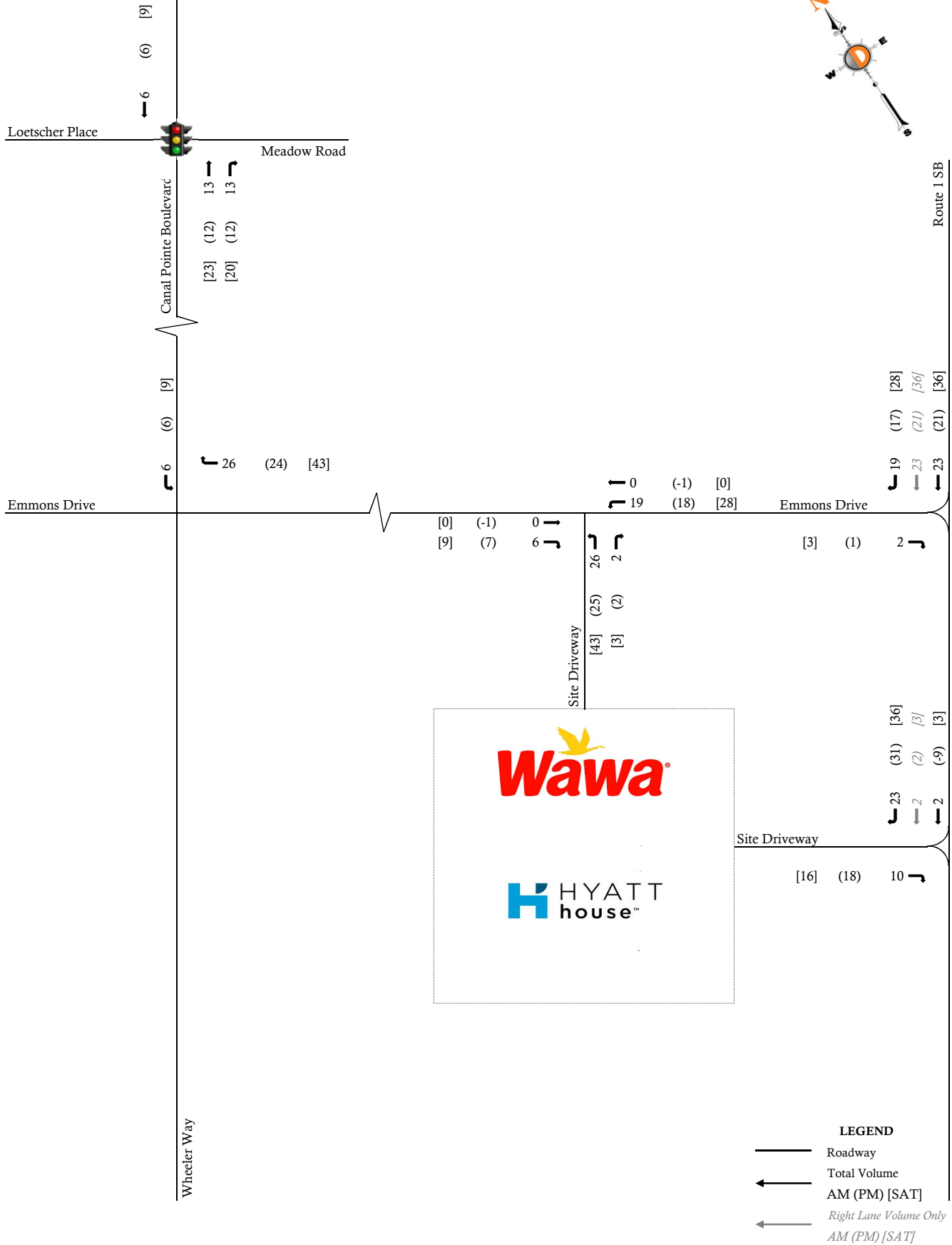
Route 1 NB

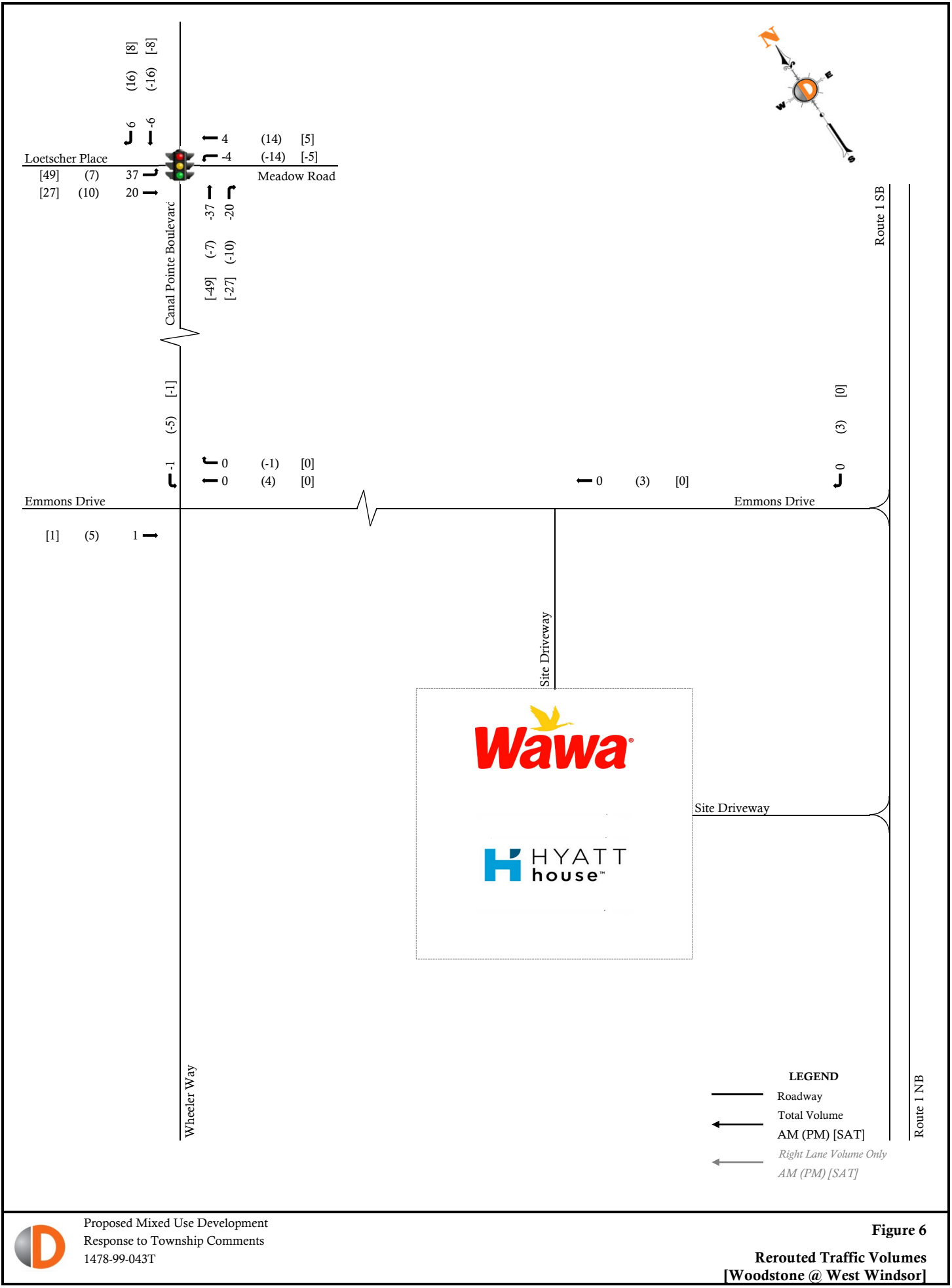
- LEGEND**
- Roadway
  - ← Total Volume
  - ← AM (PM) [SAT]
  - ← *Right Lane Volume Only*
  - ← *AM (PM) [SAT]*

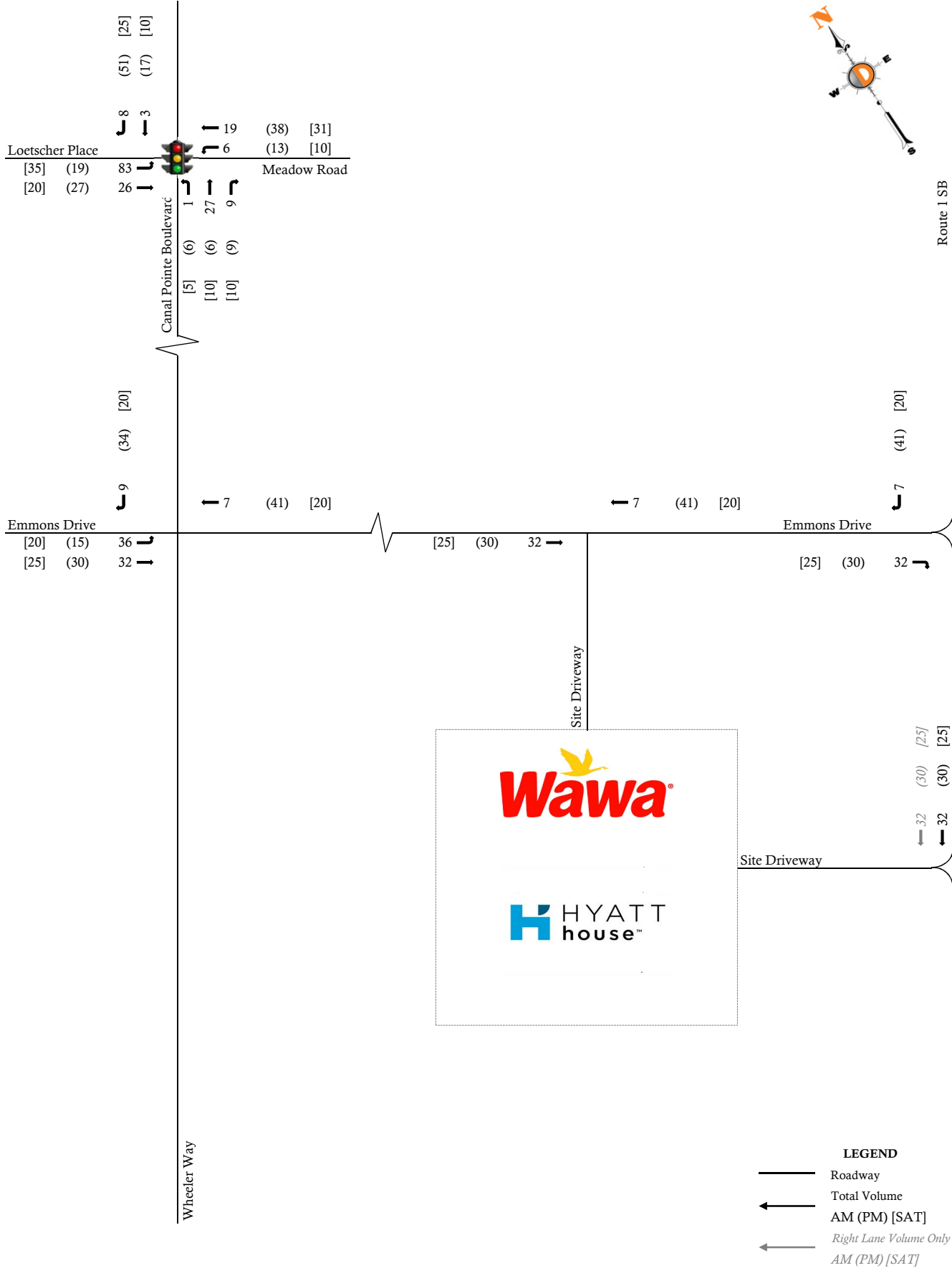


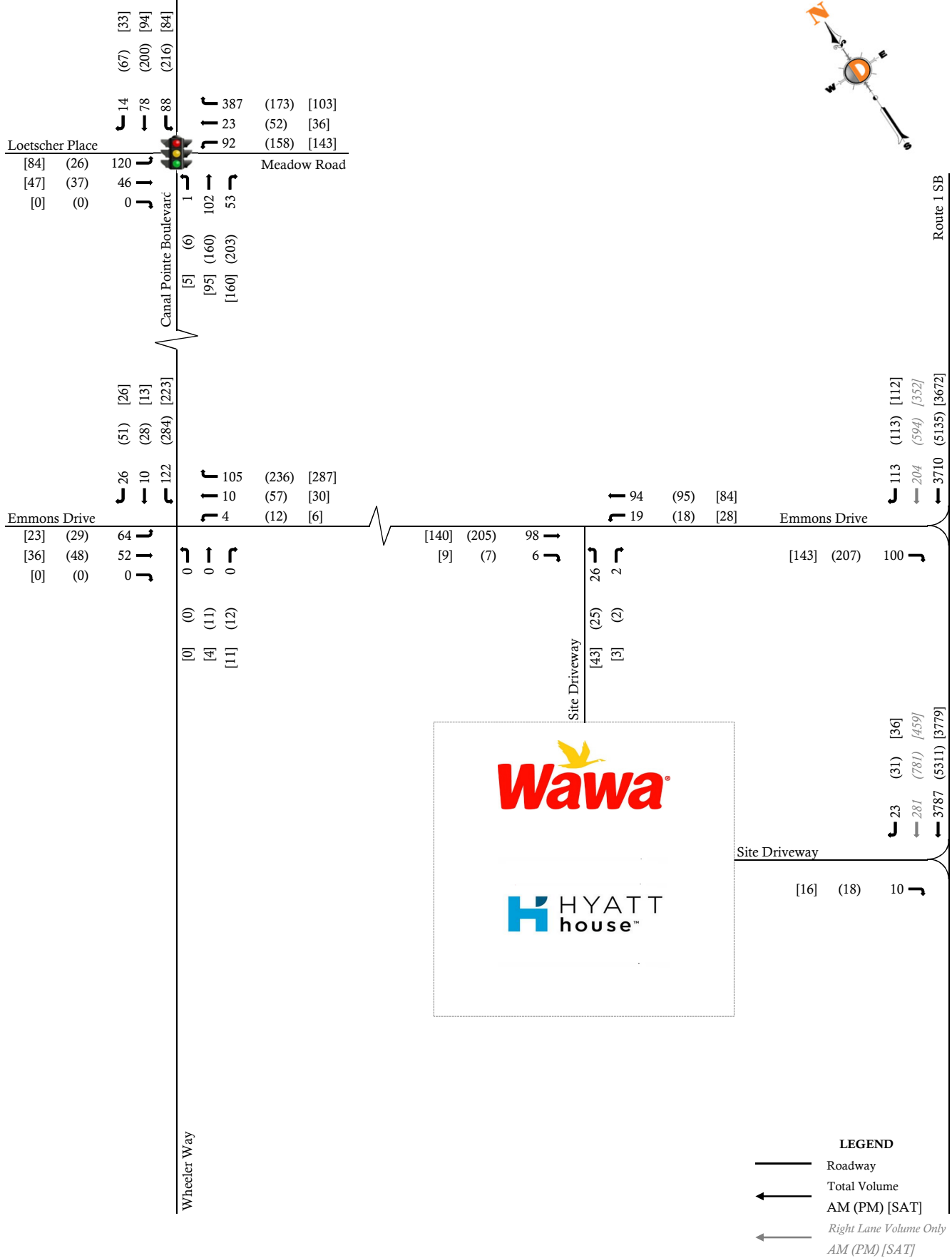
**Figure 4**

**Existing Passby Site Generated Trips  
(NJDOT HAPS Rates)**

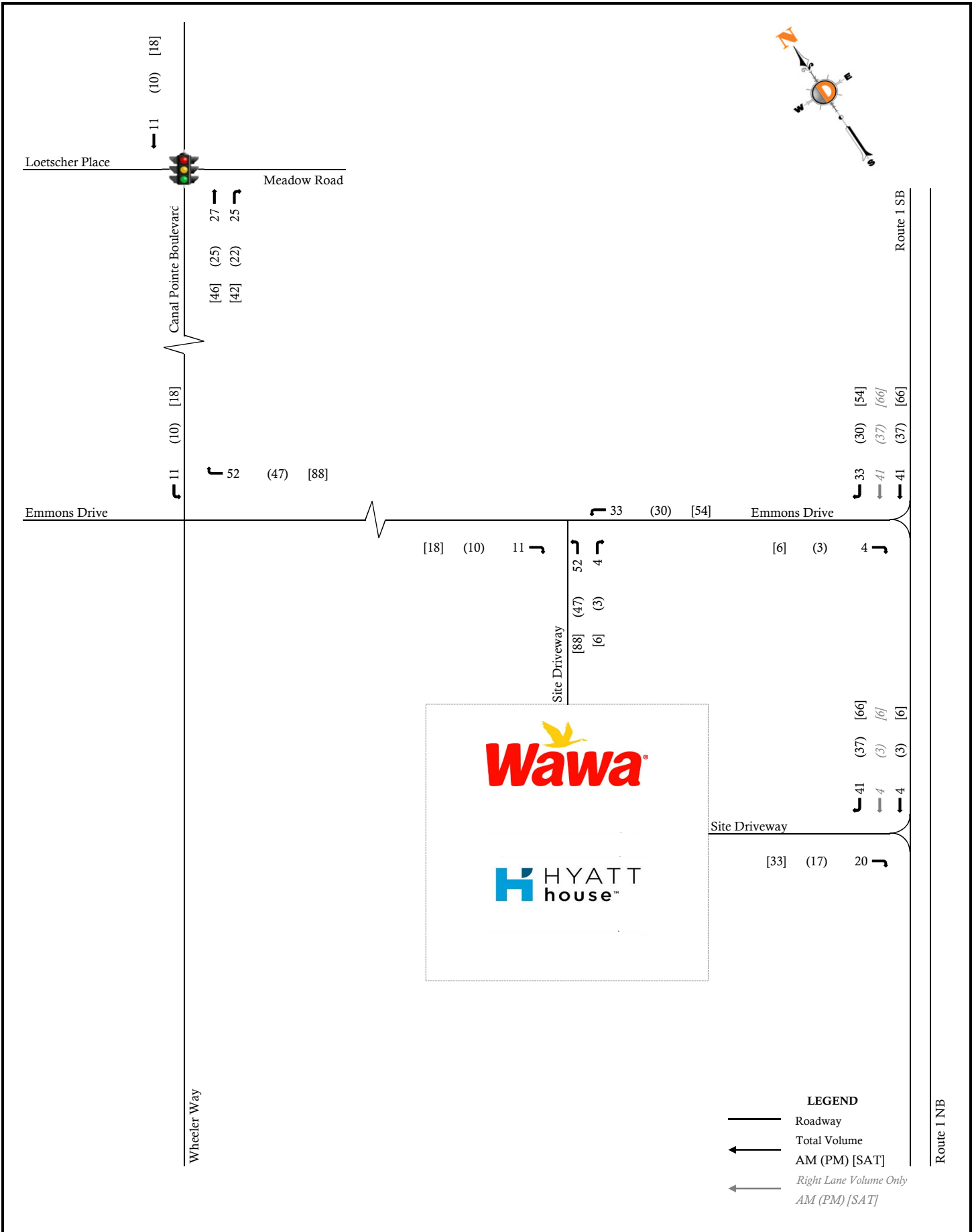














Loetscher Place  
Meadow Road



Canal Pointe Boulevard

Route 1 SB

Emmons Drive

← -9 (-7) [-4]  
↪ 9 (7) [4]

Emmons Drive

[-4] (-7) -9 ↪  
[4] (7) 9 ↪

[-4] (-7) -9 ↪

Site Driveway  
[4] (7) 9 ↪



Site Driveway

↪ 155 (130) [81]  
← -164 (-137) [-85]

[85] (136) 168 ↪

Wheeler Way

Route 1 NB

- LEGEND**
- Roadway
  - ← Total Volume
  - ← AM (PM) [SAT]
  - ← Right Lane Volume Only
  - ← AM (PM) [SAT]



Figure 10

Proposed Passby Site Generated Trips  
(NJDOT HAPS Rates)

