

MATCH LINE B-B - SEE SHEET 1



BREAK LINE C-C - SEE BELOW



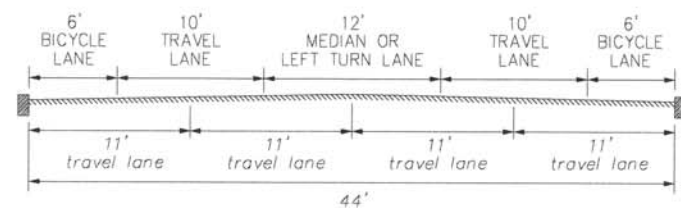
BREAK LINE C-C - SEE ABOVE



BREAK LINE D-D - SEE SHEET 3

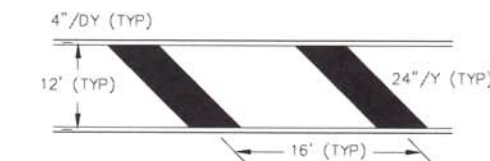
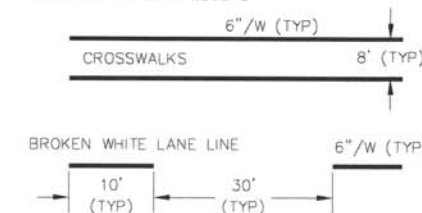
**EXISTING AND PROPOSED CROSS-SECTION
CANAL POINTE BLVD, NORTH OF MEADOW ROAD**

PROPOSED CROSS-SECTION



EXISTING CROSS-SECTION

PAVEMENT MARKING LEGEND



ARROWS AND BICYCLE MARKING LEGENDS PER CURRENT MUTCD

BMS DRAWN	DJK CKD	CONCEPTUAL "ROAD DIET" RESTRIPING
THE Burns GROUP ENGINEERING AND CONSTRUCTION 222 VALLEY CREEK BLVD, SUITE 140 EXTON, PA 19341 (610)407-9700		
CANAL POINTE BOULEVARD STUDY		
TOWNSHIP OF WEST WINDSOR		MERCER COUNTY
NEW JERSEY		
NEW JERSEY PROFESSIONAL ENGINEER No.	40' 0' 40' SCALE	DWG: 08140_base.DWG DATE: JUNE 9, 2014
		SHEET NUMBER 2 OF 3